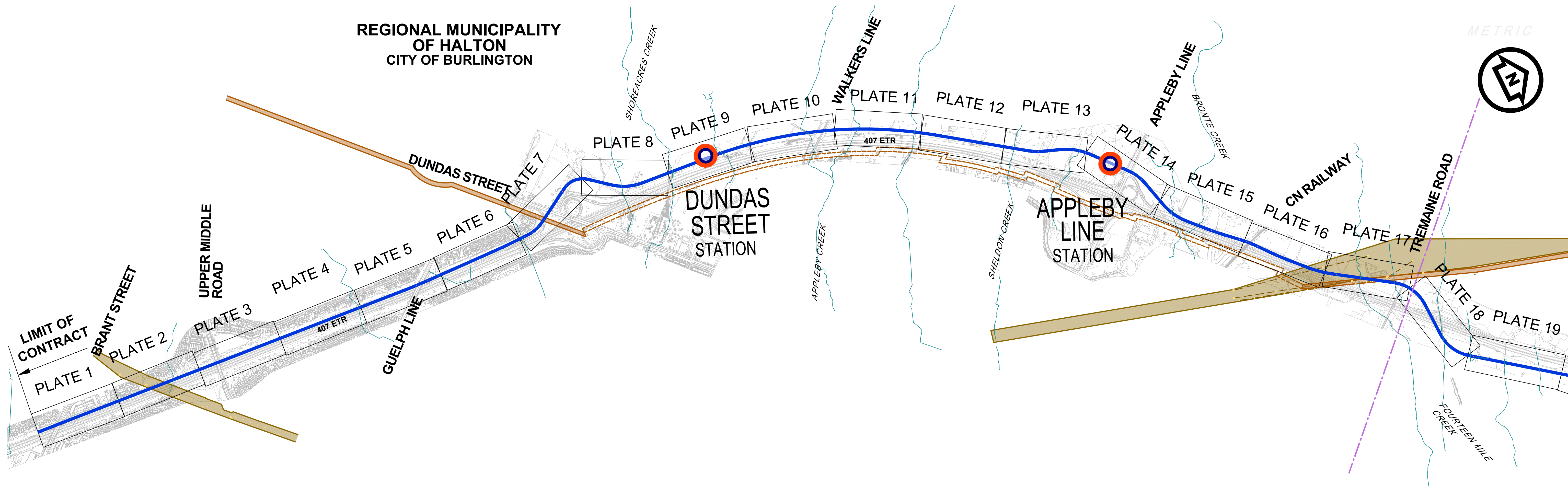


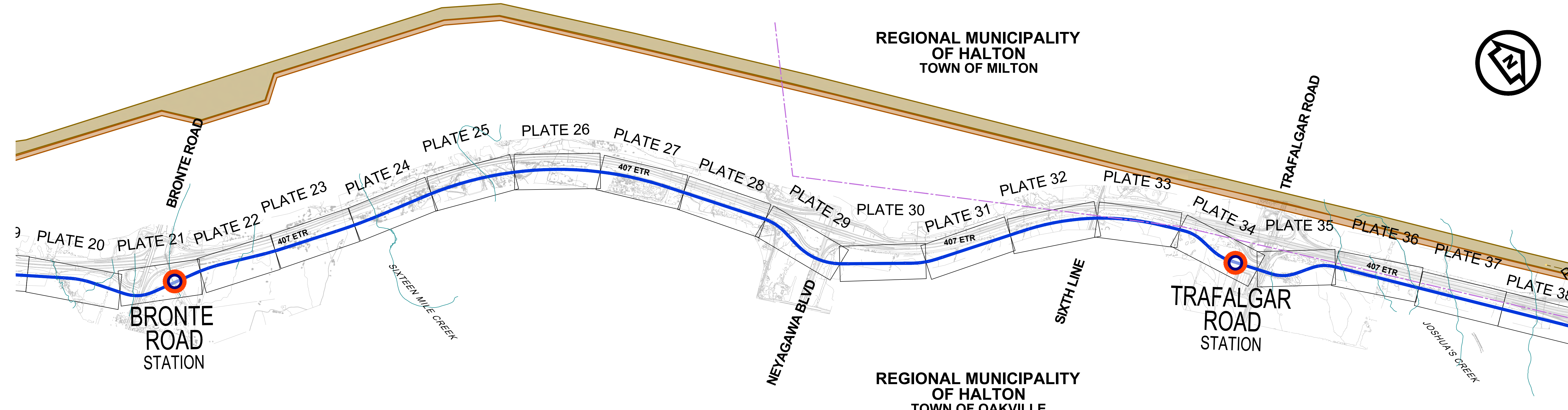
REGIONAL MUNICIPALITY  
OF HALTON  
CITY OF BURLINGTON

METRIC



REGIONAL MUNICIPALITY  
OF HALTON  
TOWN OF MILTON

METRIC



REGIONAL MUNICIPALITY  
OF HALTON  
TOWN OF OAKVILLE

DRAWING NAME: J:\TOR\76234 ON-MTO 407 TRANSITWAY WC TO BRANTTTS General\03 - Drawings\2 - Plates\EPFR Plan and Profile\407 TW\4-Plate 00.dwg  
CREATED: Nov 22, 2019 10:13am  
MODIFIED:



SCALE

N.T.S.

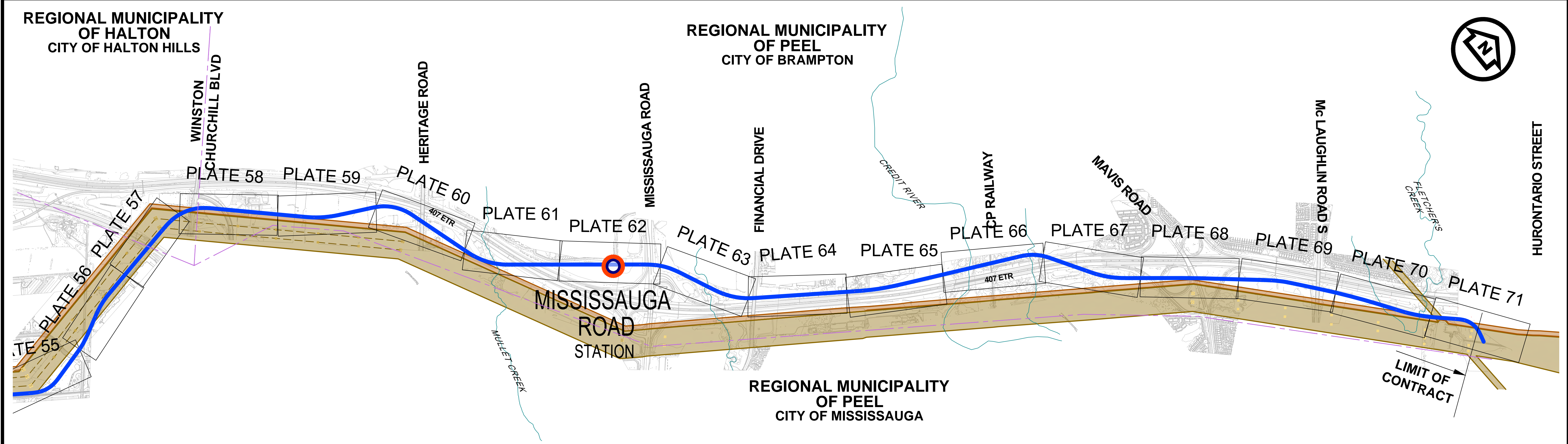
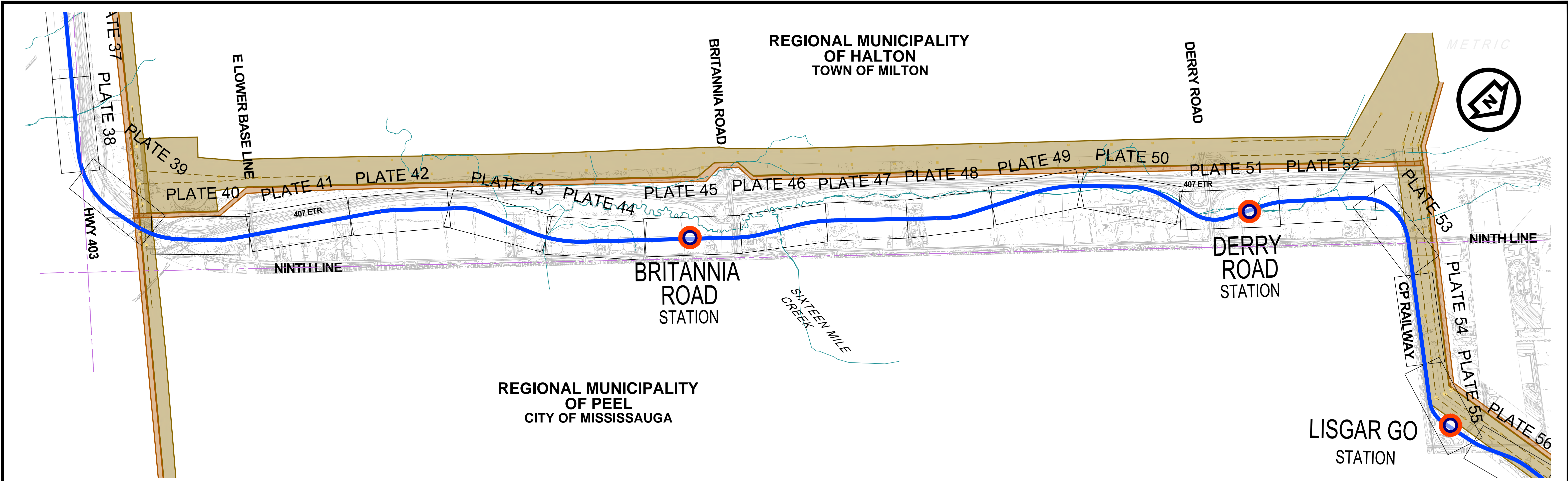
LEGEND

- PROPOSED 407 TRANSITWAY
- - - MUNICIPALITY BOUNDARY
- RAILWAY CORRIDOR
- HYDRO CORRIDOR
- UTILITY CORRIDOR
- STATION
- ~ WATERCOURSE

**407 TRANSITWAY**  
WEST OF BRANT STREET TO WEST OF HURONTARIO STREET  
G.W.P. 16-20003, CA 2016-E-0038  
STA 12+600 TO STA 55+185.41

**DRAWING SET**  
**KEY PLAN**

PLATE  
**00A**  
DATE  
11/20/2019



DRAWING NAME: J:\TORONTO\407 TRANSITWAY\WC TO BRANTTTS\General\03 - Drawings\2 - Plates\EP\Plan and Profile\407 TWA-Plate 00.dwg  
 CREATED: 11/17/2019 8:39am  
 MODIFIED: Jul 17, 2020



SCALE  
N.T.S.

| LEGEND |                         |
|--------|-------------------------|
|        | PROPOSED 407 TRANSITWAY |
|        | MUNICIPALITY BOUNDARY   |
|        | RAILWAY CORRIDOR        |
|        | HYDRO CORRIDOR          |
|        | UTILITY CORRIDOR        |
|        | STATION                 |
|        | WATERCOURSE             |

407 TRANSITWAY  
 WEST OF BRANT STREET TO WEST OF HURONTARIO STREET  
 G.W.P. 16-20003, CA 2016-E-0038  
 STA 12+600 TO STA 55+185.41

DRAWING SET  
 KEY PLAN  
 PLATE  
**00B**  
 DATE  
 11/20/2019